




















# BELSAY INTERNATIONAL HORSE TRIALS SITE MAP

## KEY

-  PUBLIC/NSEA/BSPTS/HUNT/ARENA EVENT ENTRANCE
-  JUMP JUDGES ENTRANCE
-  OFFICIALS & TRADE ENTRANCE
-  ALL SHOWFIELD TRAFFIC EXIT
-  ENTRANCE & EXIT FOR NATIONAL LORRY PARK
-  RESIDENTIAL LORRY PARK ACCESS
-  DISABLED VIEWING POINT
-  DISABLED CAR ACCESS POINT
-  DESIGNATED CROSSING POINT  
**BEWARE!** Horses travelling at speed  
LOOK left and right before crossing
-  PEDESTRIAN BRIDGE
-  HORSE WALK / FAMILIARISATION ROUTE
-  LORRY PARK
-  FIRST AID
-  AMBULANCE ACCESS ROUTE
-  ARENA
-  FIRE POINT
-  CAR PARK
-  TOILETS
-  SHOWER

